












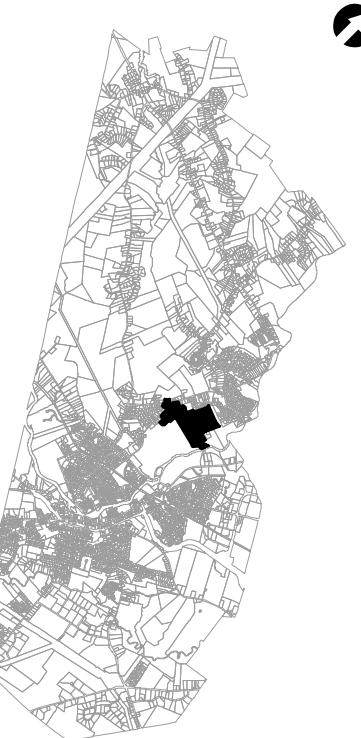
Assessor's Maps

Legend

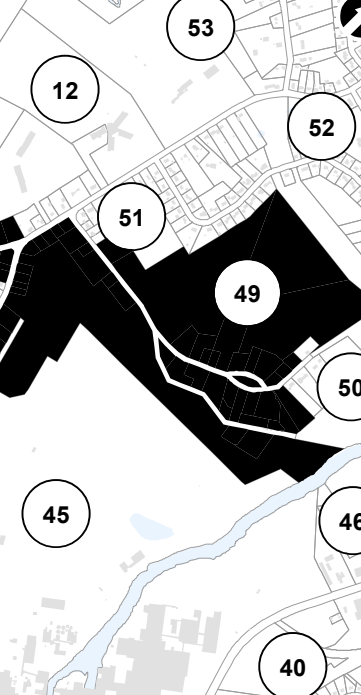
-  Property Boundary
-  City Boundary
-  River, Stream, Brook
-  Waterbody
-  Wet Area
-  Wetland
-  Detention Pond
-  **17** Map Number
-  Dimension
-  Lot 81

REVISED & REPRINTED BY  
**CAI Technologies**  
 Precision Mapping. Computer Graphics.  
 11 Portland Street, Westbrook, ME 04092  
 603.633.4455 www.cai-tech.com

Town-Wide Locator Map




Local Locator Map



Scale and Orientation

0 50 100  
 1 inch = 100 feet



Notes

Disclaimer:  
 The information is provided as a reasonably accurate point of reference, but is not guaranteed and is not to be used for conveyances. The City of Westbrook shall not be held liable for the accuracy or misuse of this data. Copyright the City of Westbrook. Tax Maps revised to April of 2020.

