



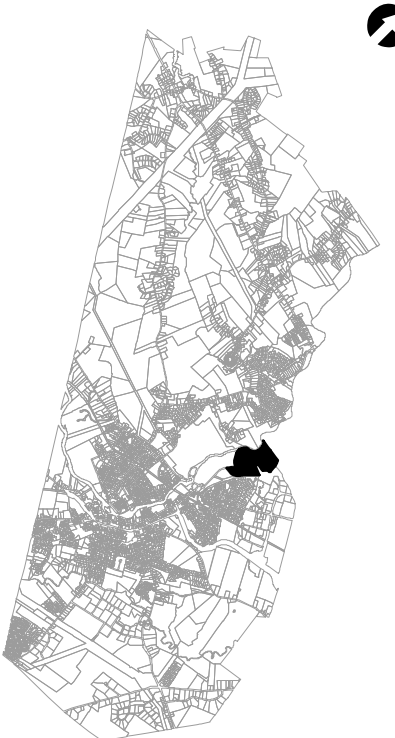
**Assessor's Maps**

**Legend**

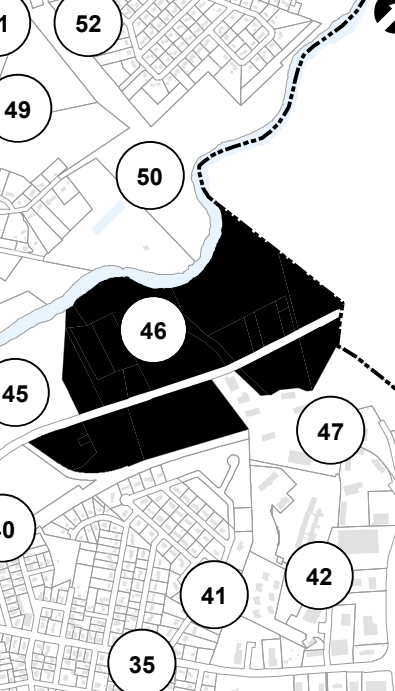
-  Property Boundary
-  City Boundary
-  River, Stream, Brook
-  Waterbody
-  Wet Area
-  Wetland
-  Detention Pond
-  **17** Map Number
-  Dimension
-  Lot 81

REVISED & REPRINTED BY  
**CAI Technologies**  
 11 Pleasant Street, Westbrook, ME 04092  
 603.682.4445 www.cai-tech.com

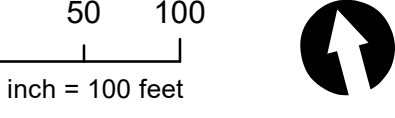
**Town-Wide Locator Map**



**Local Locator Map**



**Scale and Orientation**



**Notes**

Disclaimer:  
 The information is provided as a reasonably accurate point of reference, but is not guaranteed and is not to be used for conveyances. The City of Westbrook shall not be held liable for the accuracy or misuse of this data. Copyright the City of Westbrook. Tax Maps revised to April of 2020.